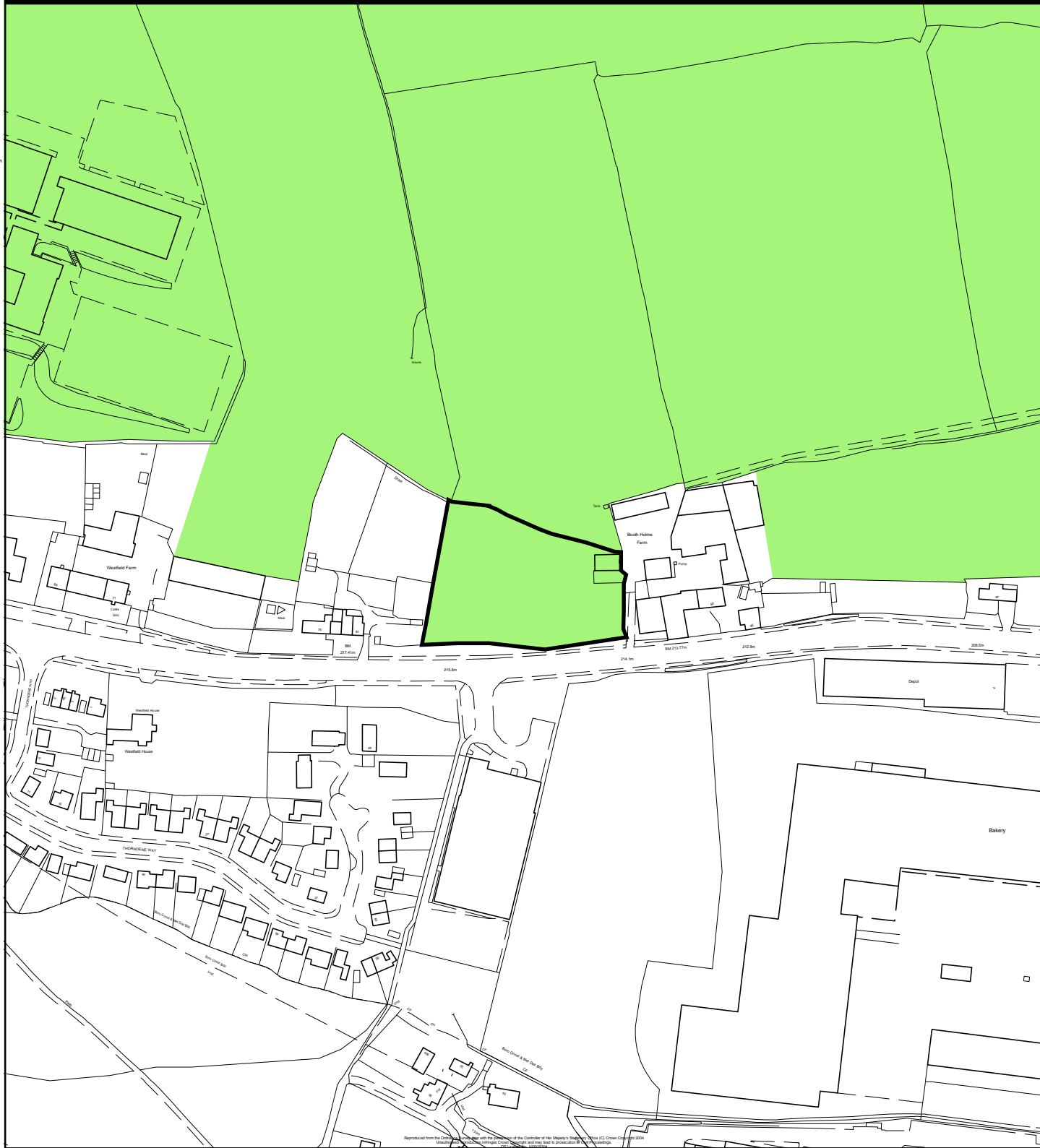





Replacement Unitary Development Plan for the Bradford District Post Inquiry Modifications



Mod. reference MOD/BS/GB/2	Scale. 1:2,500	Key.  Revised Deposit UDP Green Belt boundary.  Area to be deleted from Green Belt
Site reference BS/GB1.10	Site Area. 0.47 Ha	
Address Westgate Hill Street, Tong, Bradford.	OS Grid Ref. SE 2029NE	
 NORTH		© Crown copyright. All rights reserved. City of Bradford Metropolitan District Council 100019304